

August 2023

# London Luton Airport Expansion

Planning Inspectorate Scheme Ref: TR020001

Volume 5 Environmental Statement and Related Documents

**5.02 Appendix 14.7 Accurate Visual Representations -  
Representative Viewpoints 1, 5, and 6**

Application Document Ref: TR020001/APP/5.02

APFP Regulation: 5(2)(a)

**The Planning Act 2008**

**The Infrastructure Planning (Applications: Prescribed Forms and Procedure) Regulations 2009**

**London Luton Airport Expansion Development Consent Order 202x**

---

**5.02 ENVIRONMENTAL STATEMENT APPENDIX 14.7 ACCURATE VISUAL REPRESENTATIONS – VIEWPOINTS 1, 5, and 6**


---


<b>Regulation number:</b>	Regulation 5(2)(a)
<b>Planning Inspectorate Scheme Reference:</b>	TR020001
<b>Document Reference:</b>	TR020001/APP/5.02
<b>Author:</b>	Luton Rising


<b>Version</b>	<b>Date</b>	<b>Status of Version</b>
Issue 01	February 2023	Application issue
Revision 01	April 2023	Amended following section 51 advice
Revision 02	August 2023	Additional submissions (updated in response to Rule 9 letter)





## LEGEND


 Trees and hedgerows to be removed

 Proposed tree and hedgerow planting

 'Rochdale Envelope' of Proposed Development (wireline, visible)

 'Rochdale Envelope' of Proposed Development (wireline, not visible)

 'Rochdale Envelope' of new Airport Access Road

 'Rochdale Envelope' of Proposed Development (block form)

Note: Retained trees and hedges are not annotated, this is to ensure that the Representative Viewpoints are as legible as possible.




# Representative Viewpoint 1 : Warden Hill

Accurate Visual Representation based on winter viewpoint photography.  
Refer to Appendix 14.6 of this ES [TR020001/APP/5.02] for corresponding viewpoint information.



Existing View



Wireline of Max. Parameters (Viewing Distance 300mm)



**Representative Viewpoint 1 : Warden Hill**

Accurate Visual Representation based on winter viewpoint photography.  
Refer to Appendix 14.6 of this ES [TR020001/APP/5.02] for corresponding viewpoint information.



**Wireline of Max. Parameters (Viewing Distance 500mm)**



# Representative Viewpoint 5 : Warren Drive, Luton

Accurate Visual Representation based on winter viewpoint photography.  
Refer to Appendix 14.6 of this ES [TR020001/APP/5.02] for corresponding viewpoint information.

Gulfstream hangar    Tui hangar    Easyjet hangar    Control Tower    Bush Pasture Woodland



Existing View

Work 4p(01)  
Car Park P10 - New Long Stay Car Park



Wireline of Max. Parameters (Viewing Distance 300mm)



**Representative Viewpoint 5 : Warren Drive, Luton**

Accurate Visual Representation based on winter viewpoint photography.  
Refer to Appendix 14.6 of this ES [TR020001/APP/5.02] for corresponding viewpoint information.



**Wireline of Max. Parameters (Viewing Distance 500mm)**



## Representative Viewpoint 6 : Winsdon Hill

Accurate Visual Representation based on winter viewpoint photography.  
Refer to Appendix 14.6 of this ES [TR020001/APP/5.02] for corresponding viewpoint information.



Existing View



Wireline of Max. Parameters (Viewing Distance 300mm)



## Representative Viewpoint 6 : Winsdon Hill

Accurate Visual Representation based on winter viewpoint photography.  
Refer to Appendix 14.6 of this ES [TR020001/APP/5.02] for corresponding viewpoint information.



Wireline of Max. Parameters (Viewing Distance 500mm)